



































<p><b>Key:</b></p> <table border="0"><tr><td> &lt; 45</td><td> 65 - 69</td></tr><tr><td> 45 - 49</td><td> &gt; 70</td></tr><tr><td> 50 - 54</td><td> Major Road</td></tr><tr><td> 55 - 59</td><td> Buildings</td></tr><tr><td> 60 - 64</td><td> Legislative Regions</td></tr></table> <p>0 50 100 200 300 400 500 Metres Scale: 1:17500 @ A3</p>	 < 45	 65 - 69	 45 - 49	 > 70	 50 - 54	 Major Road	 55 - 59	 Buildings	 60 - 64	 Legislative Regions	  Environmental Agency Gibraltar	<p>Environment (Assessment and Management of Noise) Regulations 2006 (2006/121)</p> <p>Second Round Noise Mapping <b>Figure 5.4 - Major Roads</b> <b>L<sub>night</sub></b> <b>Noise Level Bandings from 45 dB</b></p> <table border="1"><tr><td data-bbox="1528 2834 1852 2896">December 2012 32164-S06 throwj</td><td data-bbox="1852 2834 2037 2896"></td></tr></table>	December 2012 32164-S06 throwj	
 < 45	 65 - 69													
 45 - 49	 > 70													
 50 - 54	 Major Road													
 55 - 59	 Buildings													
 60 - 64	 Legislative Regions													
December 2012 32164-S06 throwj	